



**Legend**

- ZONING**
- Agricultural
  - Rural Residential
  - Suburban Residential
  - Multiple-Family Residential
  - Mobile Home Park Residential
  - General Commercial
  - Highway Commercial
  - Light Industrial
  - Heavy Industrial
  - Open Space/Flood Plain
  - Corporate/Non-Jurisdictional Limits



**FUTURE LAND USE**



# FUTURE LAND USE

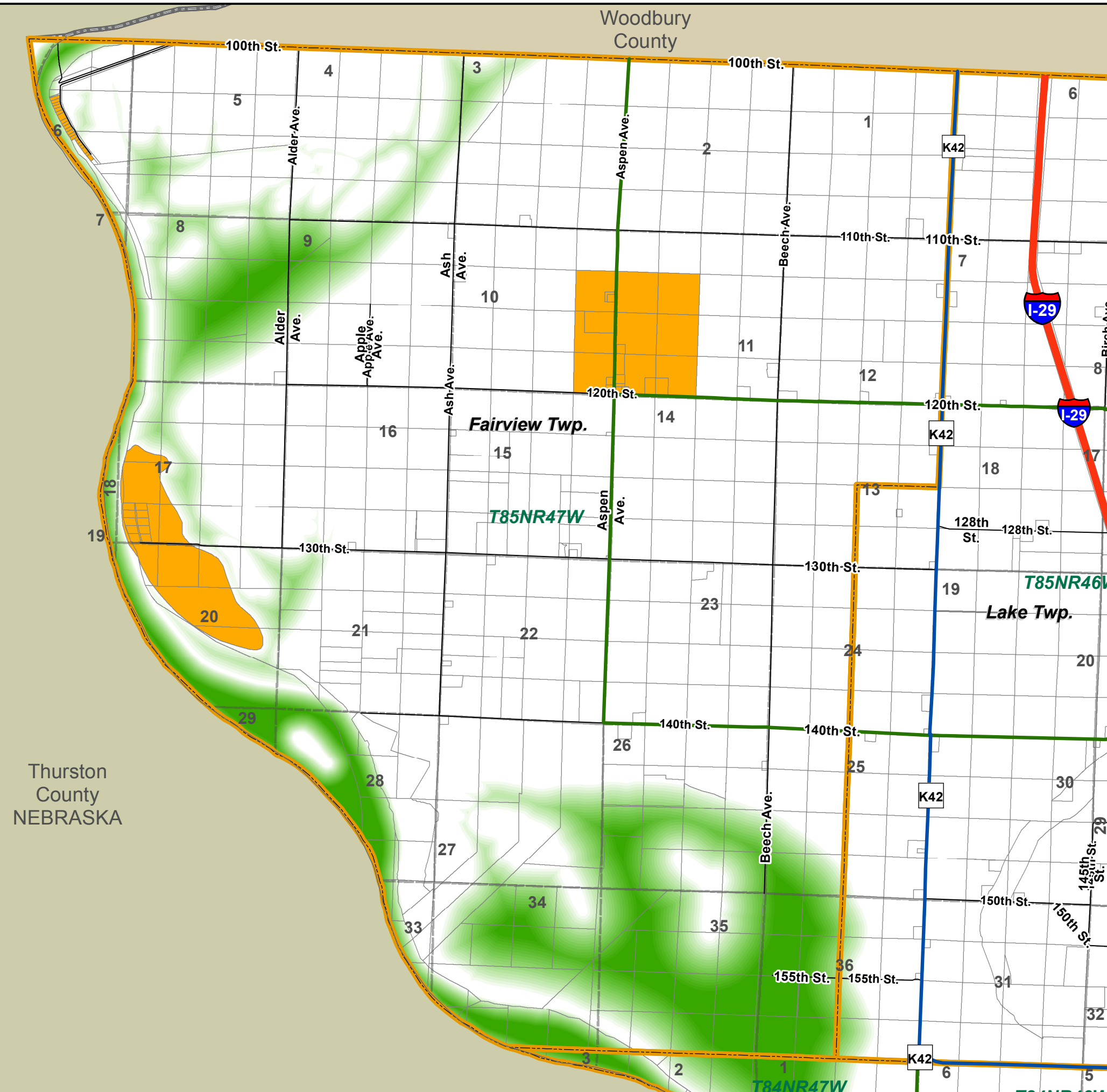
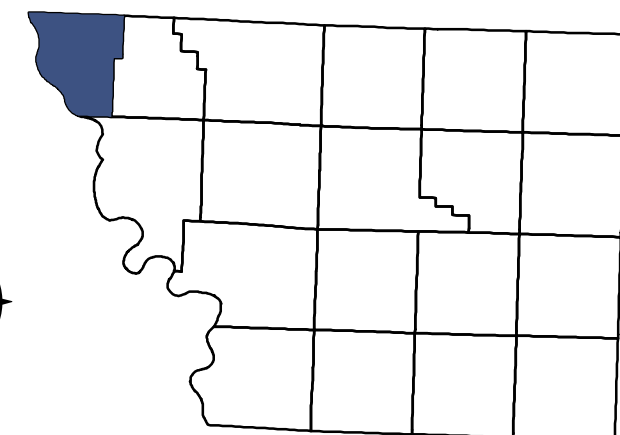
## Legend

### Major Streets

- Interstate/Principal Arterial
- Minor Arterial
- Major Collector
- Minor Collector

### Future Land Use

- Agricultural Use
- Rural Residential Use
- Suburban Residential Use
- Multiple-Family Residential Use
- Mobile Home Park Residential Use
- General Commercial Use
- Highway Commercial Use
- Light Industrial Use
- Heavy Industrial Use
- Open Space/Flood Plain
- Corporate/Non-Jurisdictional Limits



Thurston  
County  
NEBRASKA

TOWNSHIP NAME

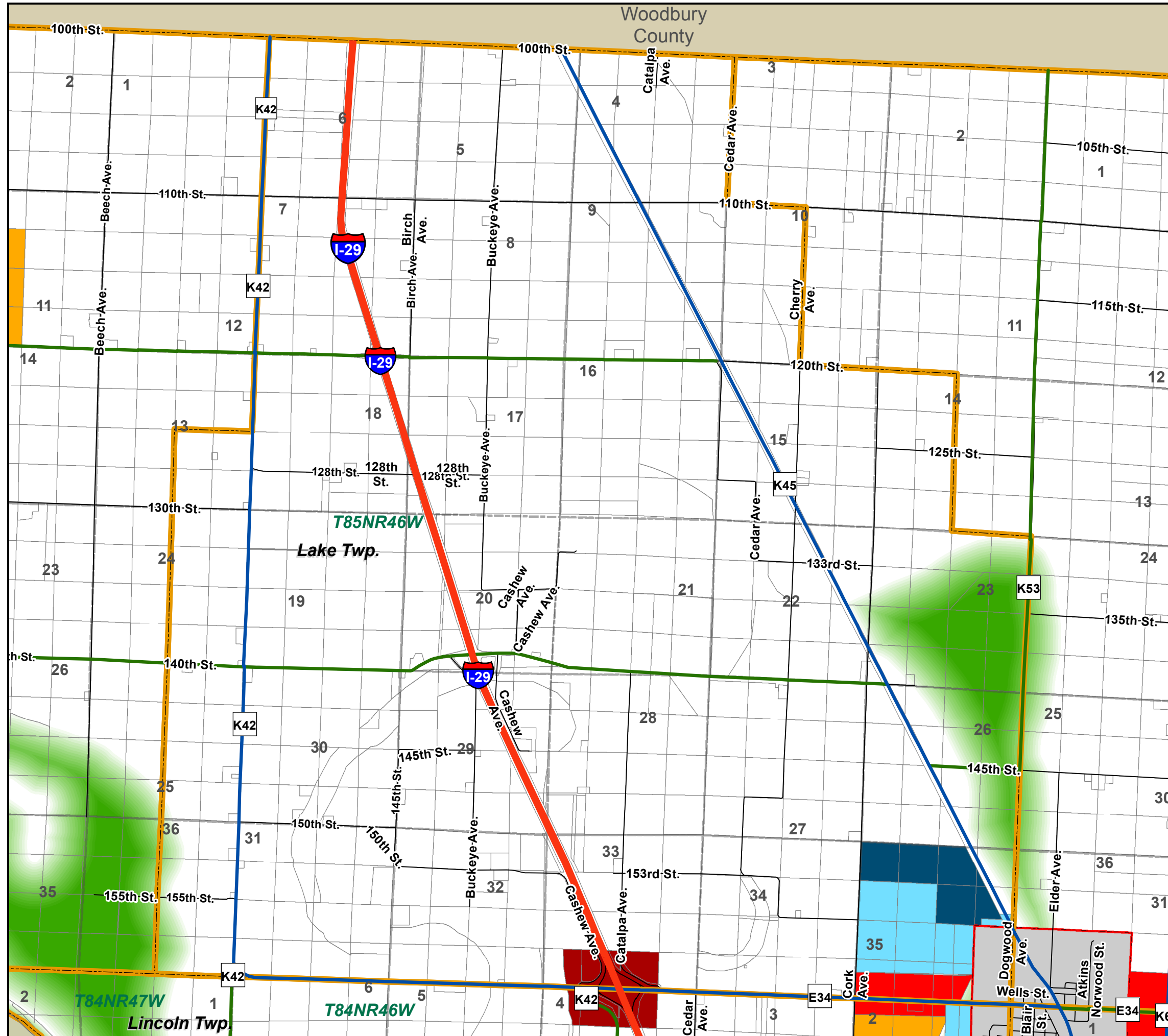
**FAIRVIEW**

SHEET NO.

**1**



# FUTURE LAND USE



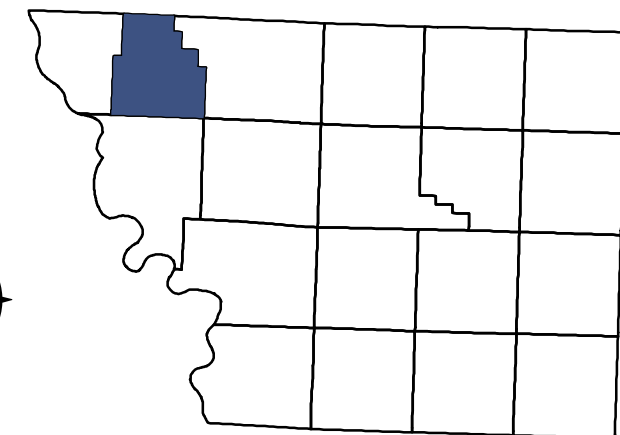
## Legend

### Major Streets

- Interstate/Principal Arterial
- Minor Arterial
- Major Collector
- Minor Collector

### Future Land Use

- Agricultural Use
- Rural Residential Use
- Suburban Residential Use
- Multiple-Family Residential Use
- Mobile Home Park Residential Use
- General Commercial Use
- Highway Commercial Use
- Light Industrial Use
- Heavy Industrial Use
- Open Space/Flood Plain
- Corporate/Non-Jurisdictional Limits



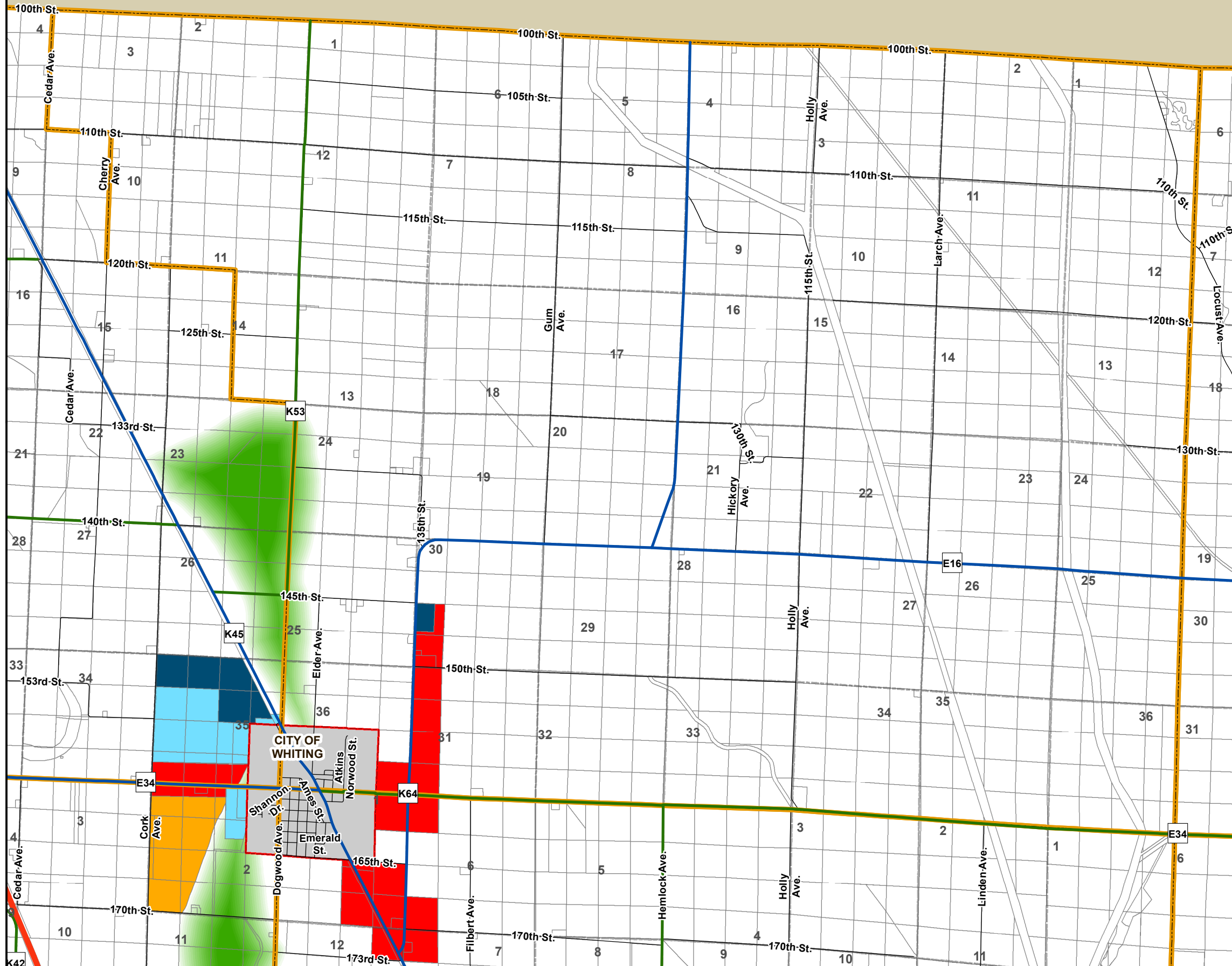
TOWNSHIP NAME

SHEET NO.

**LAKE**

**2**

# FUTURE LAND USE



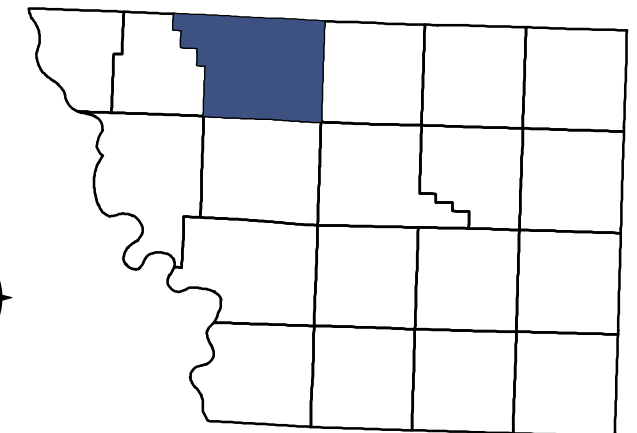
### Legend

#### Major Streets

- Interstate/Principal Arterial
- Minor Arterial
- Major Collector
- Minor Collector

#### Future Land Use

- Agricultural Use
- Rural Residential Use
- Suburban Residential Use
- Multiple-Family Residential Use
- Mobile Home Park Residential Use
- General Commercial Use
- Highway Commercial Use
- Light Industrial Use
- Heavy Industrial Use
- Open Space/Flood Plain
- Corporate/Non-Jurisdictional Limits



TOWNSHIP NAME

**WEST FORK**

SHEET NO.





**3**









# FUTURE LAND USE

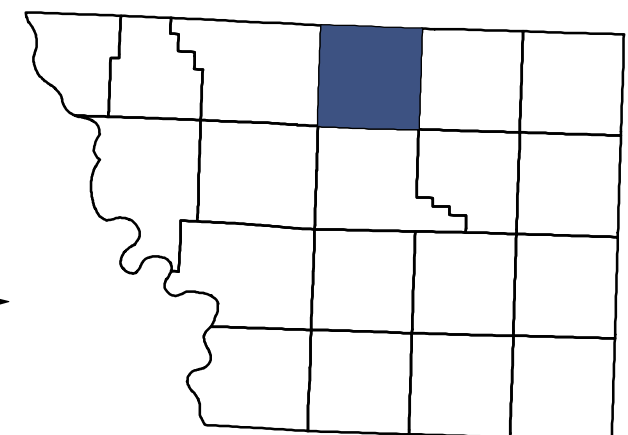
## Legend

### Major Streets

-  Interstate/Principal Arterial
-  Minor Arterial
-  Major Collector
-  Minor Collector

### Future Land Use

-  Agricultural Use
-  Rural Residential Use
-  Suburban Residential Use
-  Multiple-Family Residential Use
-  Mobile Home Park Residential Use
-  General Commercial Use
-  Highway Commercial Use
-  Light Industrial Use
-  Heavy Industrial Use
-  Open Space/Flood Plain
-  Corporate/Non-Jurisdictional Limits

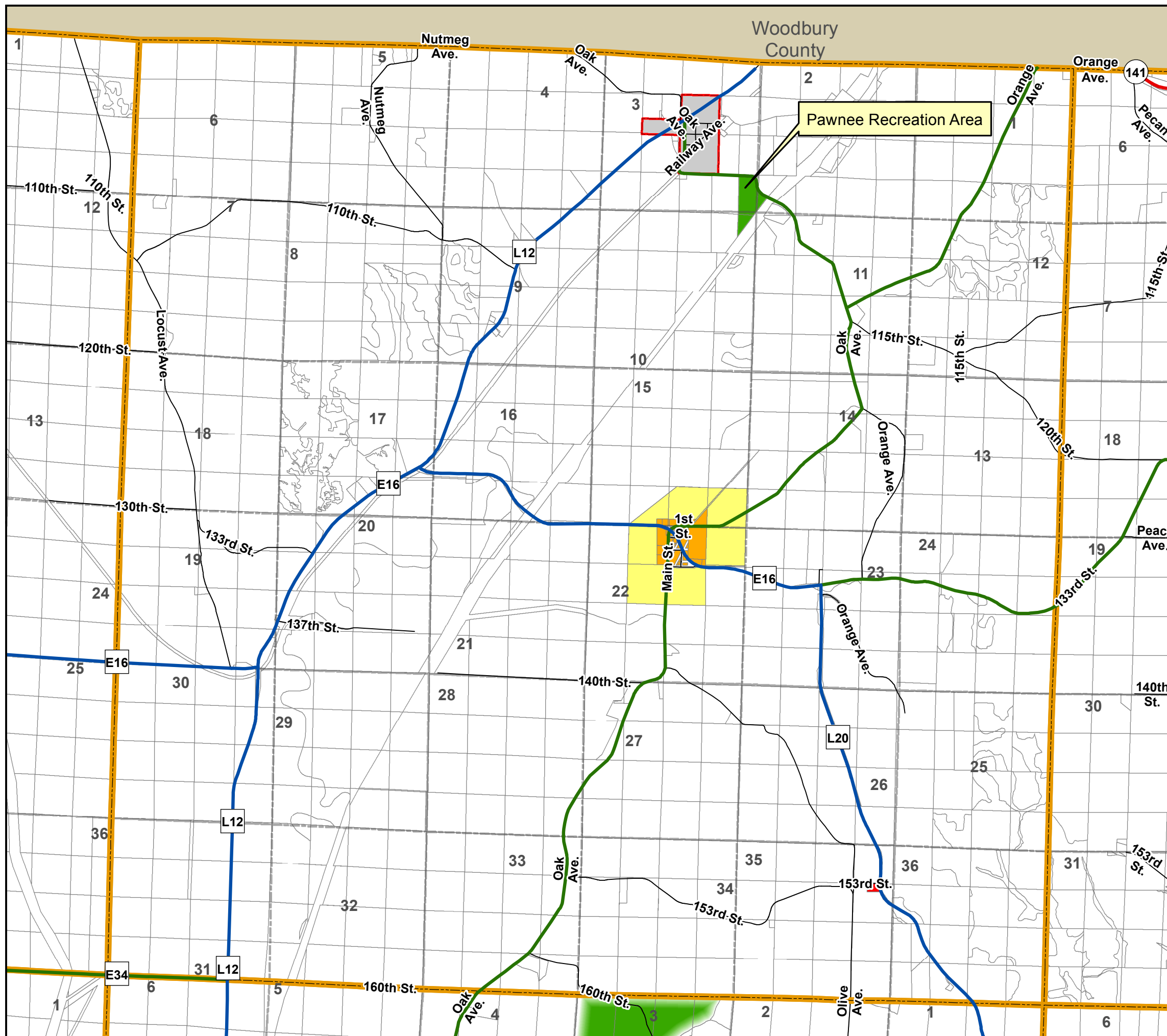


TOWNSHIP NAME

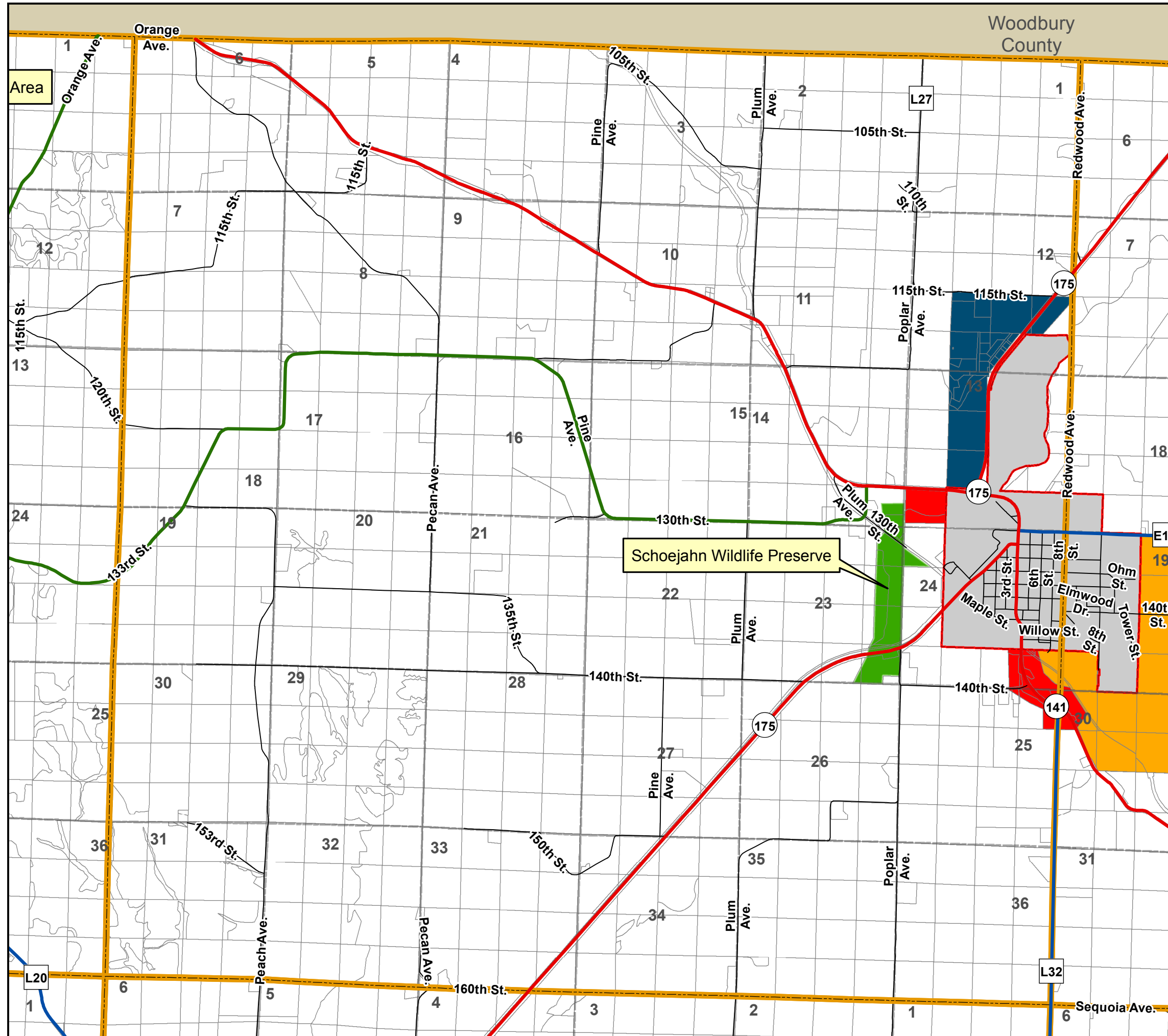
SHEET NO.

**GRANT**

**4**



# FUTURE LAND USE




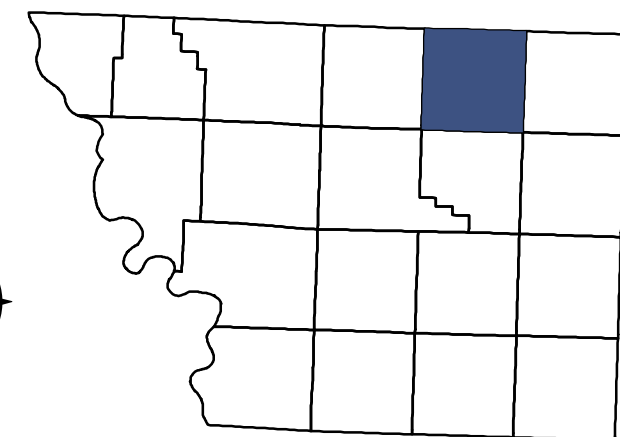
## Legend

### Major Streets

- Interstate/Principal Arterial
- Minor Arterial
- Major Collector
- Minor Collector

### Future Land Use

- Agricultural Use
- Rural Residential Use
- Suburban Residential Use
- Multiple-Family Residential Use
- Mobile Home Park Residential Use
- General Commercial Use
- Highway Commercial Use
- Light Industrial Use
- Heavy Industrial Use
- Open Space/Flood Plain
- Corporate/Non-Jurisdictional Limits



TOWNSHIP NAME

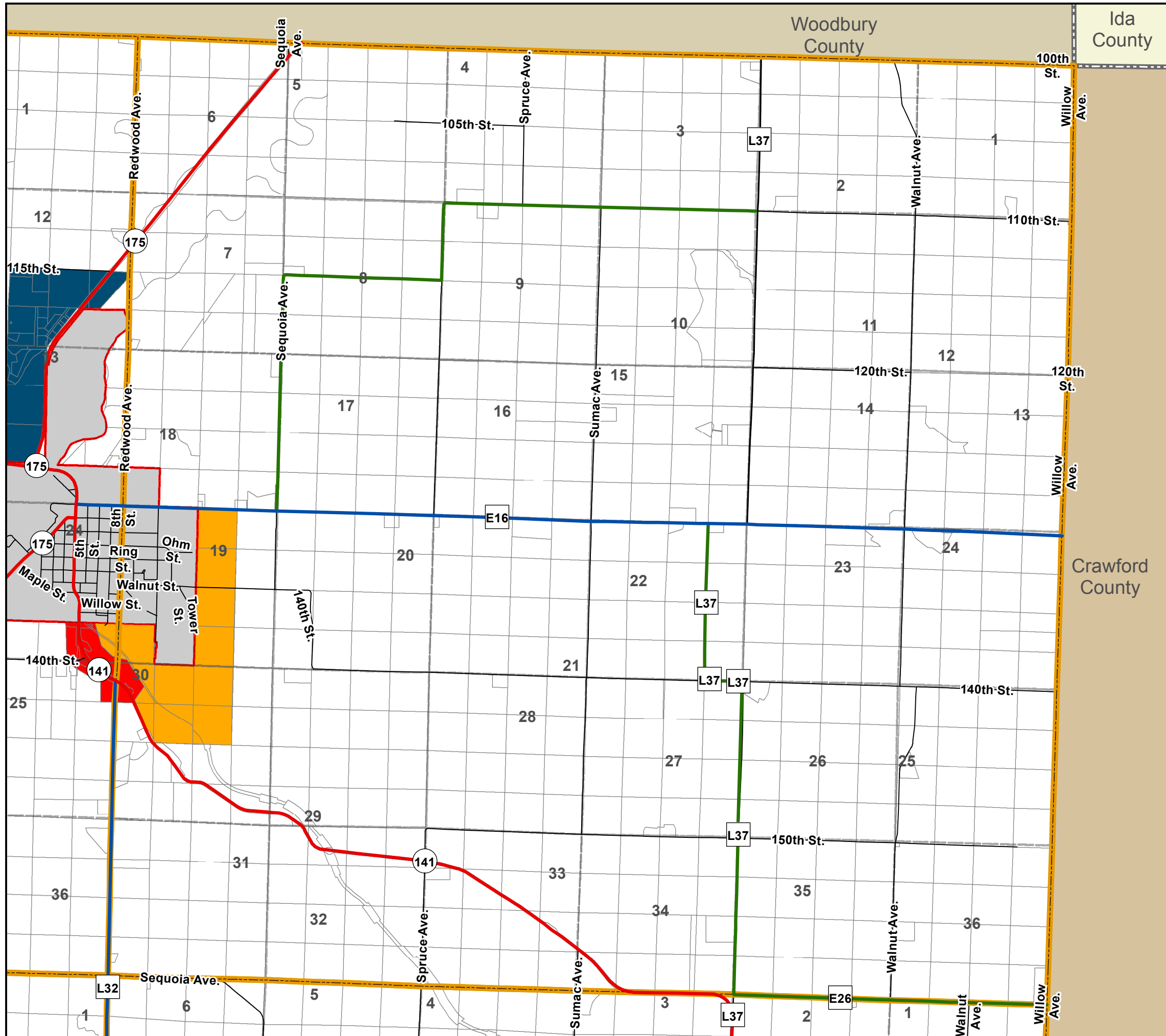
SHEET NO.

**MAPLE**

**5**







# FUTURE LAND USE



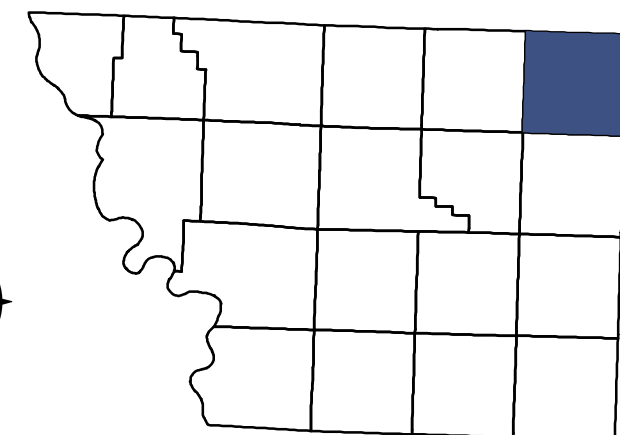
## Legend

### Major Streets

-  Interstate/Principal Arterial
-  Minor Arterial
-  Major Collector
-  Minor Collector

### Future Land Use

-  Agricultural Use
-  Rural Residential Use
-  Suburban Residential Use
-  Multiple-Family Residential Use
-  Mobile Home Park Residential Use
-  General Commercial Use
-  Highway Commercial Use
-  Light Industrial Use
-  Heavy Industrial Use
-  Open Space/Flood Plain
-  Corporate/Non-Jurisdictional Limits



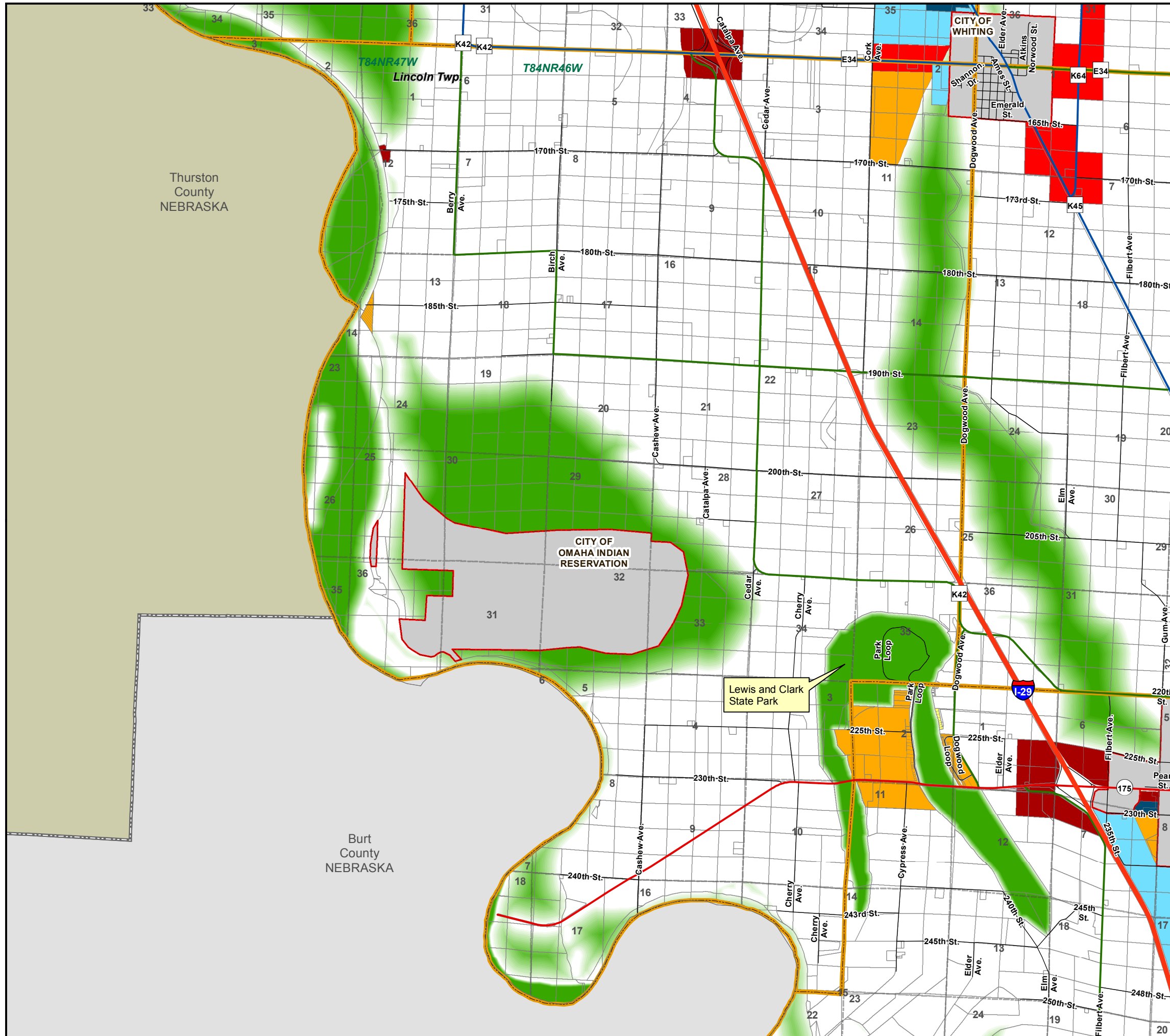
TOWNSHIP NAME

**COOPER**

SHEET NO.

**6**

## FUTURE LAND USE




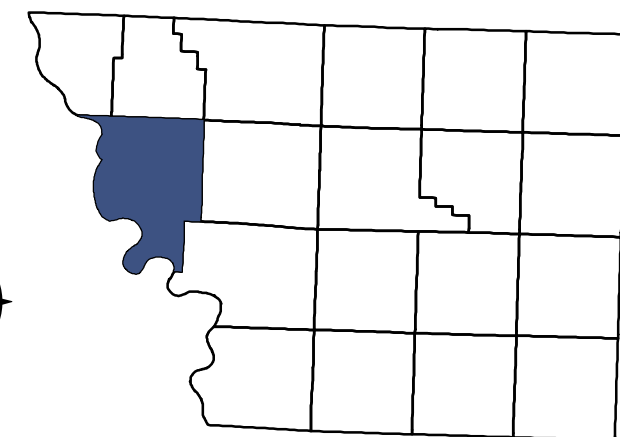
### Legend

#### Major Streets

- Interstate/Principal Arterial
- Minor Arterial
- Major Collector
- Minor Collector

#### Future Land Use

- Agricultural Use
- Rural Residential Use
- Suburban Residential Use
- Multiple-Family Residential Use
- Mobile Home Park Residential Use
- General Commercial Use
- Highway Commercial Use
- Light Industrial Use
- Heavy Industrial Use
- Open Space/Flood Plain
- Corporate/Non-Jurisdictional Limits



TOWNSHIP NAME

**LINCOLN**

SHEET NO.





**7**









# FUTURE LAND USE

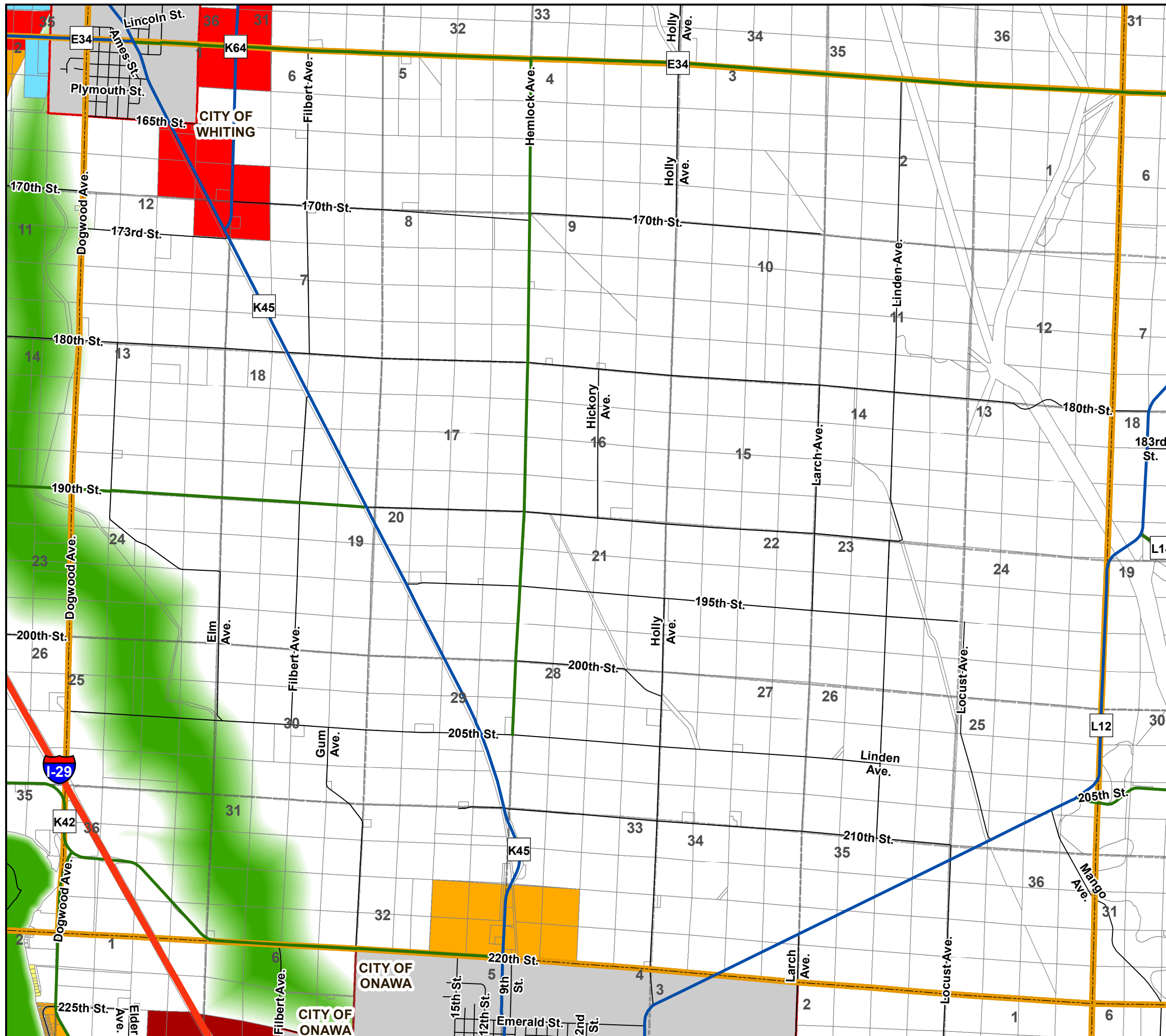
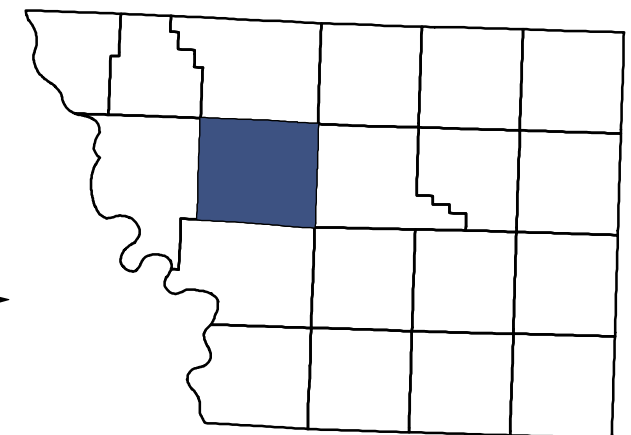
## Legend

### Major Streets

-  Interstate/Principal Arterial
-  Minor Arterial
-  Major Collector
-  Minor Collector

### Future Land Use

-  Agricultural Use
-  Rural Residential Use
-  Suburban Residential Use
-  Multiple-Family Residential Use
-  Mobile Home Park Residential Use
-  General Commercial Use
-  Highway Commercial Use
-  Light Industrial Use
-  Heavy Industrial Use
-  Open Space/Flood Plain
-  Corporate/Non-Jurisdictional Limits



TOWNSHIP NAME

**ASHTON**





SHEET NO.

**8**









# FUTURE LAND USE

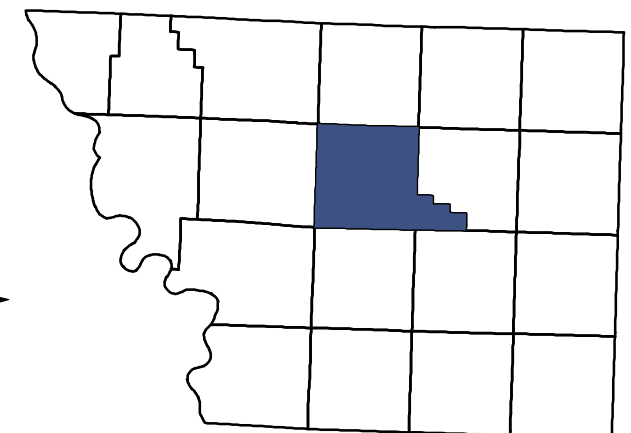
## Legend

### Major Streets

-  Interstate/Principal Arterial
-  Minor Arterial
-  Major Collector
-  Minor Collector

### Future Land Use

-  Agricultural Use
-  Rural Residential Use
-  Suburban Residential Use
-  Multiple-Family Residential Use
-  Mobile Home Park Residential Use
-  General Commercial Use
-  Highway Commercial Use
-  Light Industrial Use
-  Heavy Industrial Use
-  Open Space/Flood Plain
-  Corporate/Non-Jurisdictional Limits

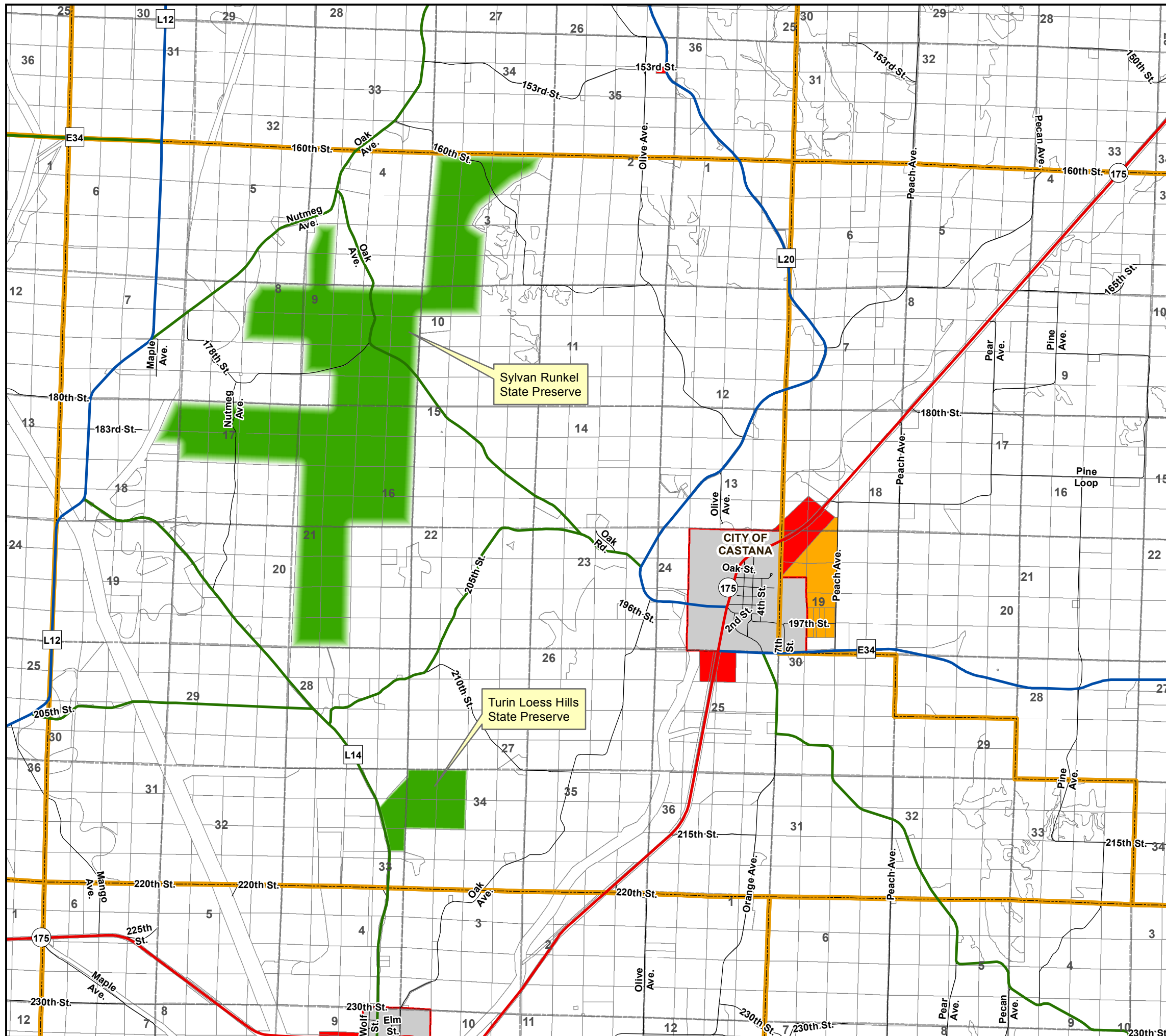


TOWNSHIP NAME

SHEET NO.

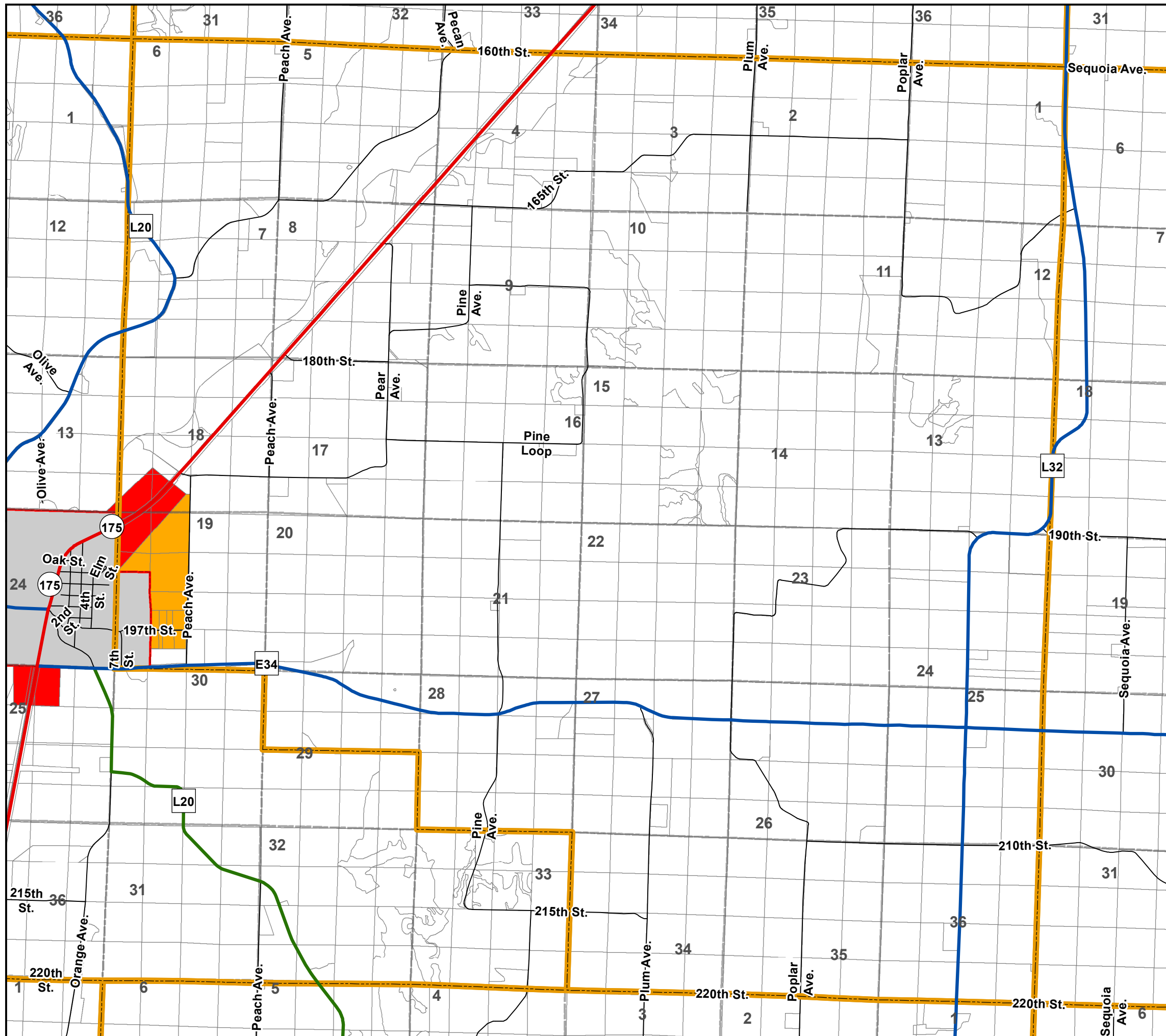
**KENNEBEC**

**9**









# FUTURE LAND USE



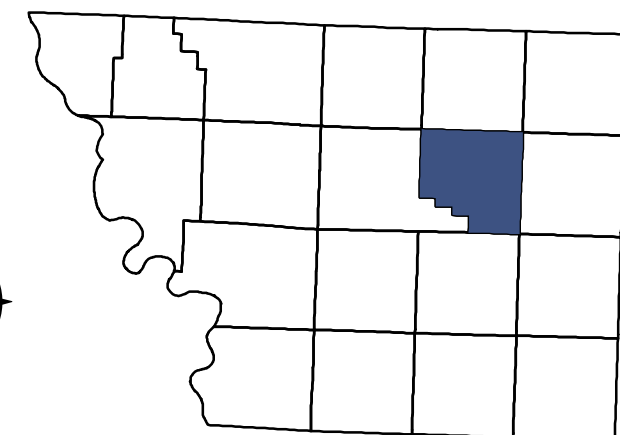
## Legend

### Major Streets

-  Interstate/Principal Arterial
-  Minor Arterial
-  Major Collector
-  Minor Collector

### Future Land Use

-  Agricultural Use
-  Rural Residential Use
-  Suburban Residential Use
-  Multiple-Family Residential Use
-  Mobile Home Park Residential Use
-  General Commercial Use
-  Highway Commercial Use
-  Light Industrial Use
-  Heavy Industrial Use
-  Open Space/Flood Plain
-  Corporate/Non-Jurisdictional Limits



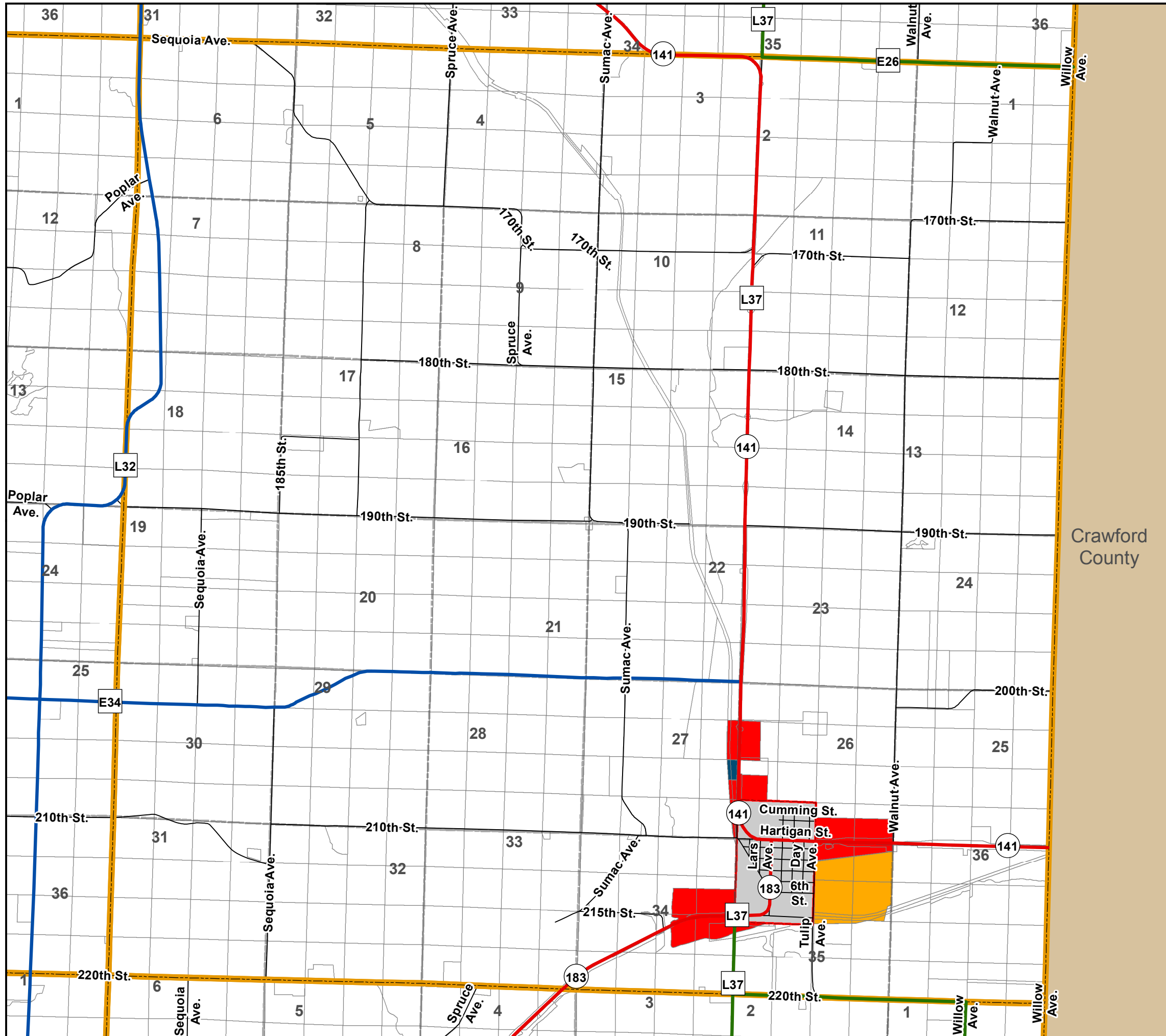
TOWNSHIP NAME

SHEET NO.

**CENTER**

**10**

# FUTURE LAND USE



## Legend

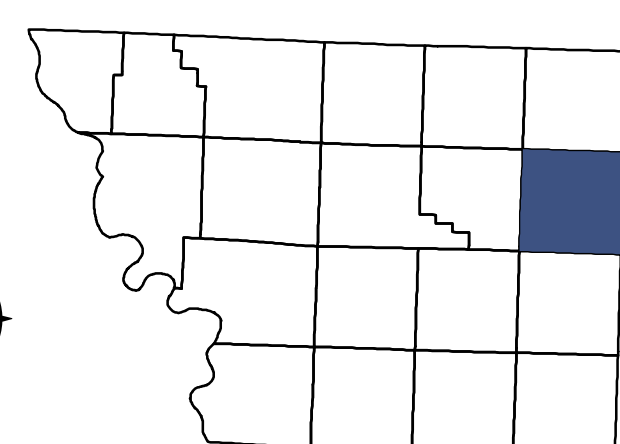

### Major Streets

- Interstate/Principal Arterial
- Minor Arterial
- Major Collector
- Minor Collector

### Future Land Use

- Agricultural Use
- Rural Residential Use
- Suburban Residential Use
- Multiple-Family Residential Use
- Mobile Home Park Residential Use
- General Commercial Use
- Highway Commercial Use
- Light Industrial Use
- Heavy Industrial Use
- Open Space/Flood Plain
- Corporate/Non-Jurisdictional Limits

Crawford County



TOWNSHIP NAME

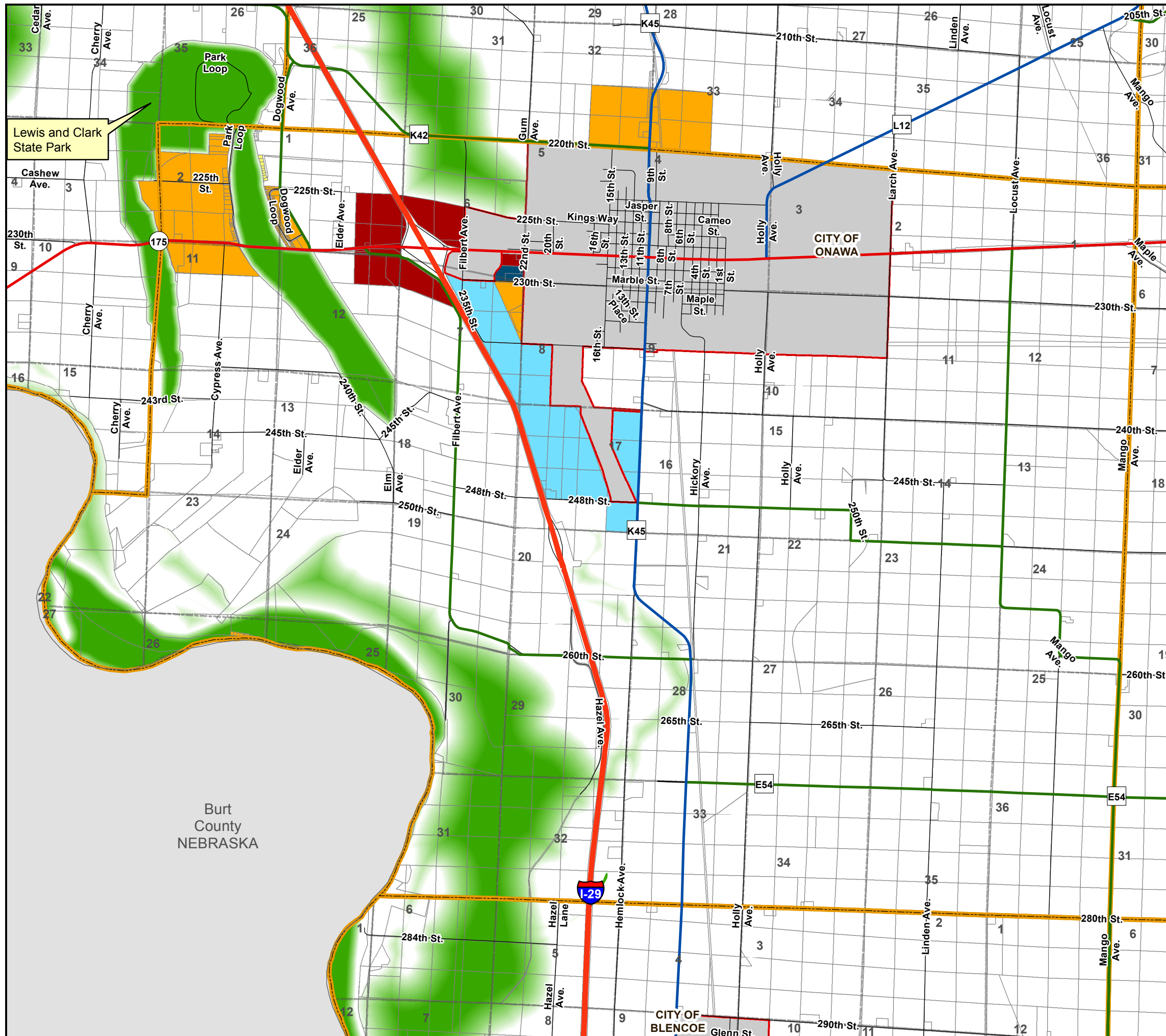
SHEET NO.

**SAINT CLAIR**

**11**



# FUTURE LAND USE



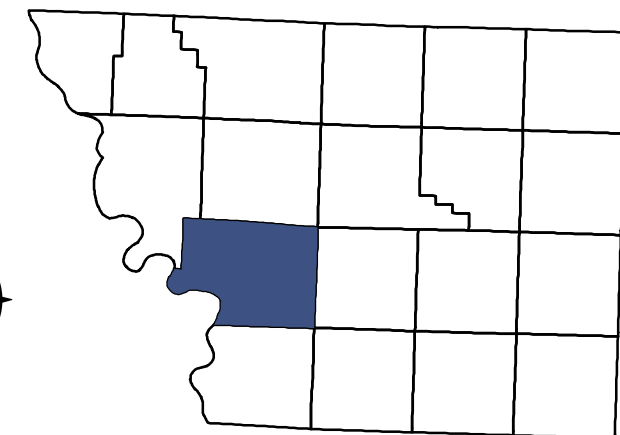
## Legend

### Major Streets

- Interstate/Principal Arterial
- Minor Arterial
- Major Collector
- Minor Collector

### Future Land Use

- Agricultural Use
- Rural Residential Use
- Suburban Residential Use
- Multiple-Family Residential Use
- Mobile Home Park Residential Use
- General Commercial Use
- Highway Commercial Use
- Light Industrial Use
- Heavy Industrial Use
- Open Space/Flood Plain
- Corporate/Non-Jurisdictional Limits



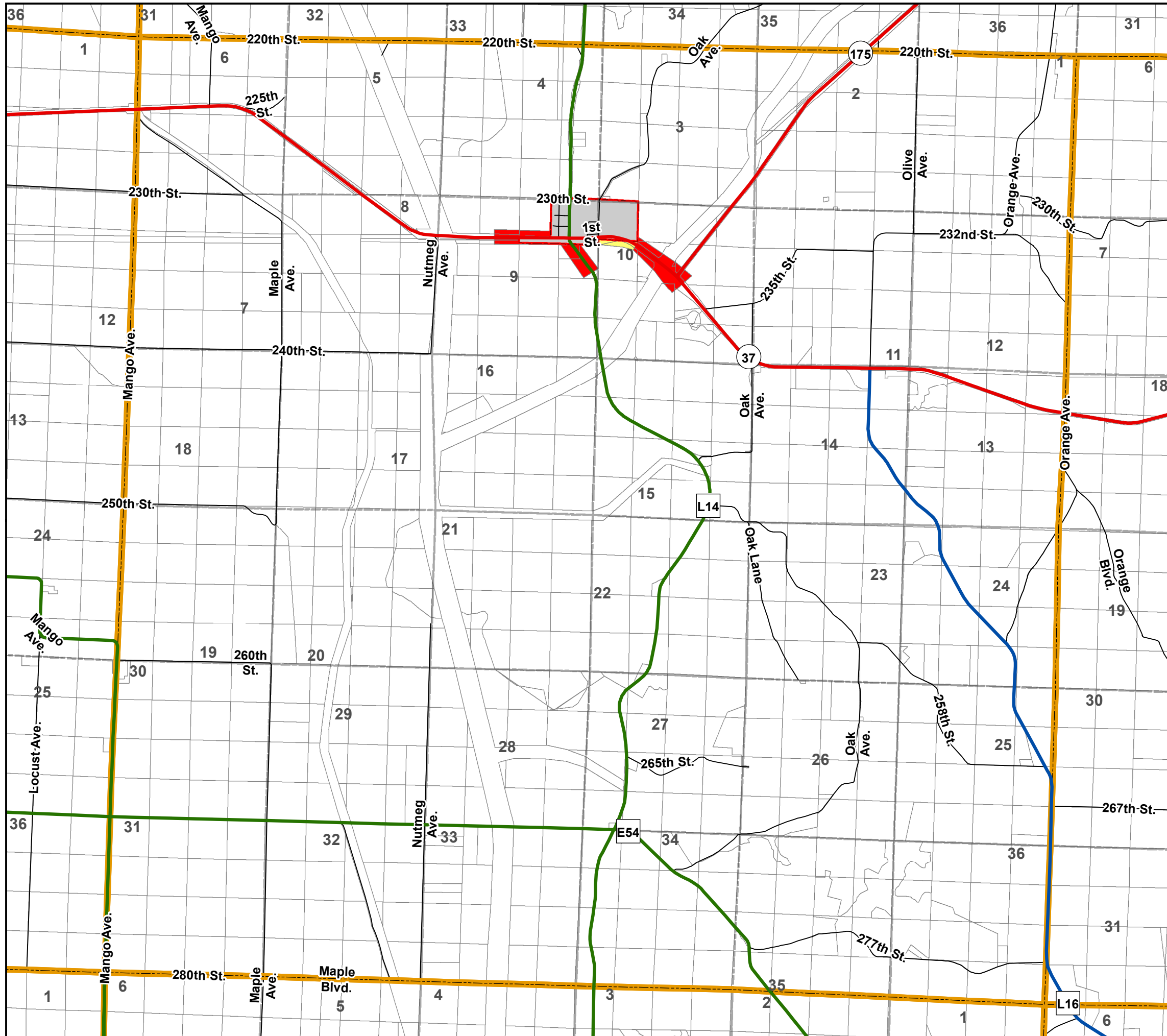
TOWNSHIP NAME

**FRANKLIN**

SHEET NO.





**12**

# FUTURE LAND USE






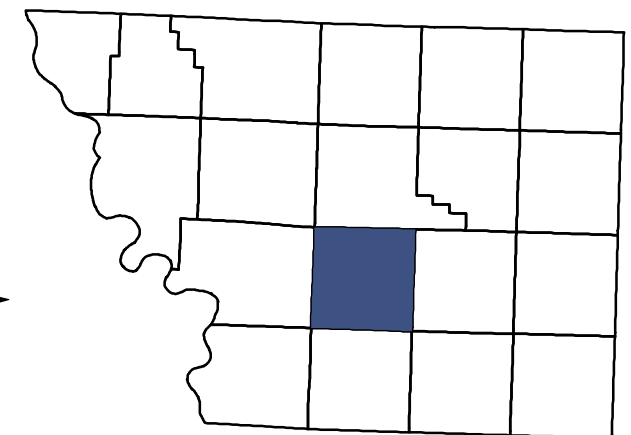
## Legend

### Major Streets

-  Interstate/Principal Arterial
-  Minor Arterial
-  Major Collector
-  Minor Collector

### Future Land Use

-  Agricultural Use
-  Rural Residential Use
-  Suburban Residential Use
-  Multiple-Family Residential Use
-  Mobile Home Park Residential Use
-  General Commercial Use
-  Highway Commercial Use
-  Light Industrial Use
-  Heavy Industrial Use
-  Open Space/Flood Plain
-  Corporate/Non-Jurisdictional Limits



TOWNSHIP NAME

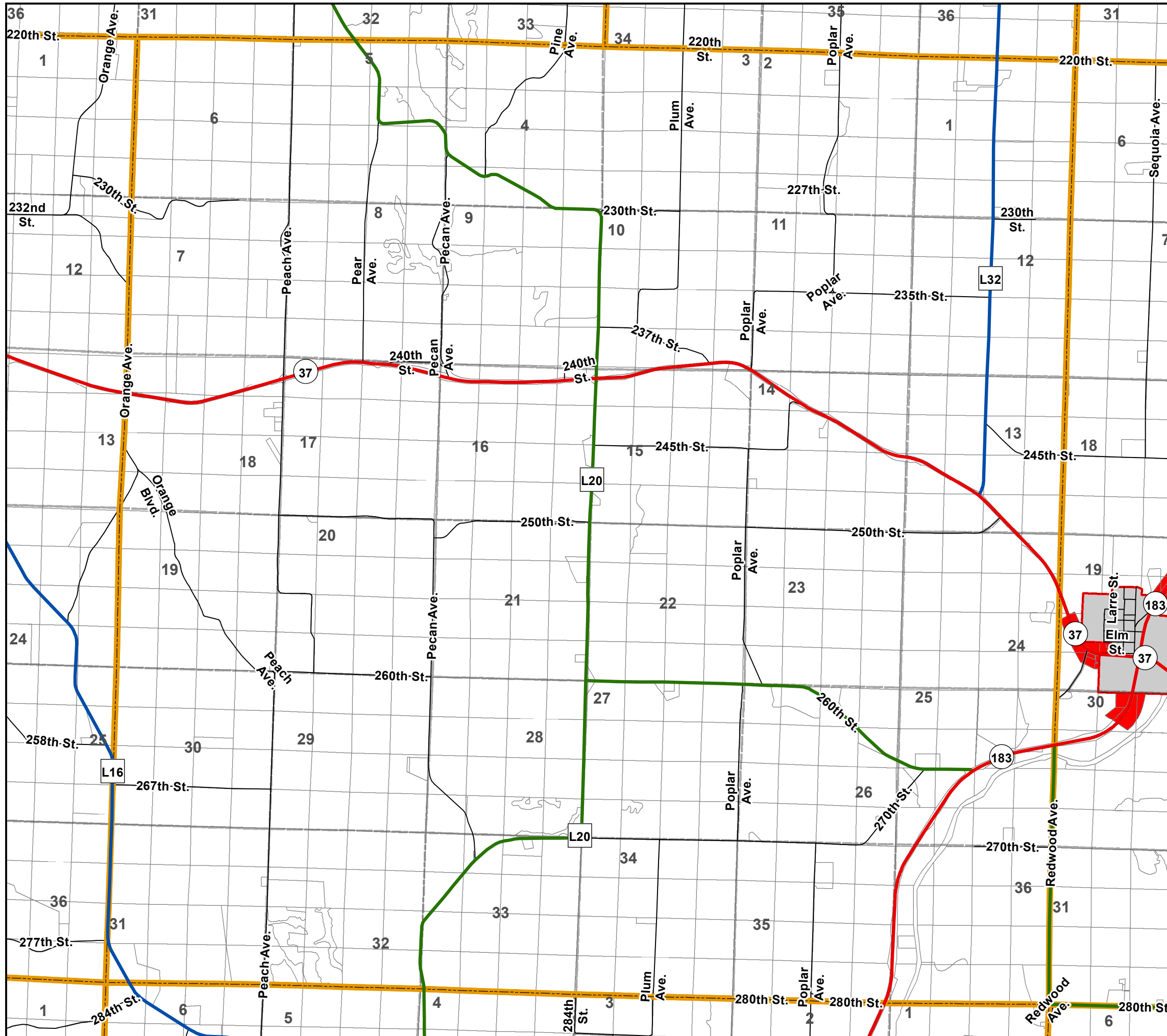
**BELVIDERE**

SHEET NO.

**13**







# FUTURE LAND USE














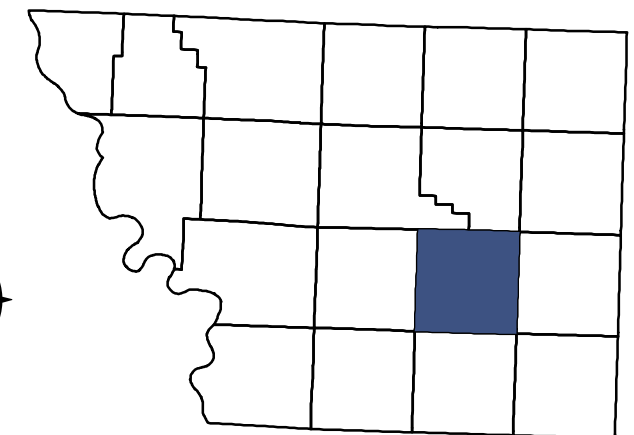
## Legend

### Major Streets

-  Interstate/Principal Arterial
-  Minor Arterial
-  Major Collector
-  Minor Collector

### Future Land Use

-  Agricultural Use
-  Rural Residential Use
-  Suburban Residential Use
-  Multiple-Family Residential Use
-  Mobile Home Park Residential Use
-  General Commercial Use
-  Highway Commercial Use
-  Light Industrial Use
-  Heavy Industrial Use
-  Open Space/Flood Plain
-  Corporate/Non-Jurisdictional Limits



TOWNSHIP NAME

**JORDAN**





SHEET NO.

**14**









# FUTURE LAND USE

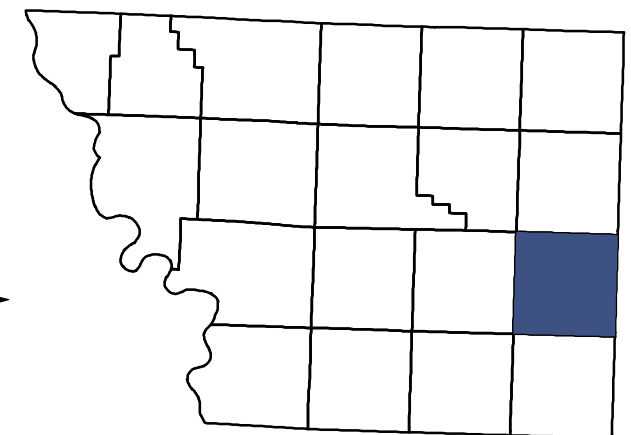
## Legend

### Major Streets

-  Interstate/Principal Arterial
-  Minor Arterial
-  Major Collector
-  Minor Collector

### Future Land Use

-  Agricultural Use
-  Rural Residential Use
-  Suburban Residential Use
-  Multiple-Family Residential Use
-  Mobile Home Park Residential Use
-  General Commercial Use
-  Highway Commercial Use
-  Light Industrial Use
-  Heavy Industrial Use
-  Open Space/Flood Plain
-  Corporate/Non-Jurisdictional Limits

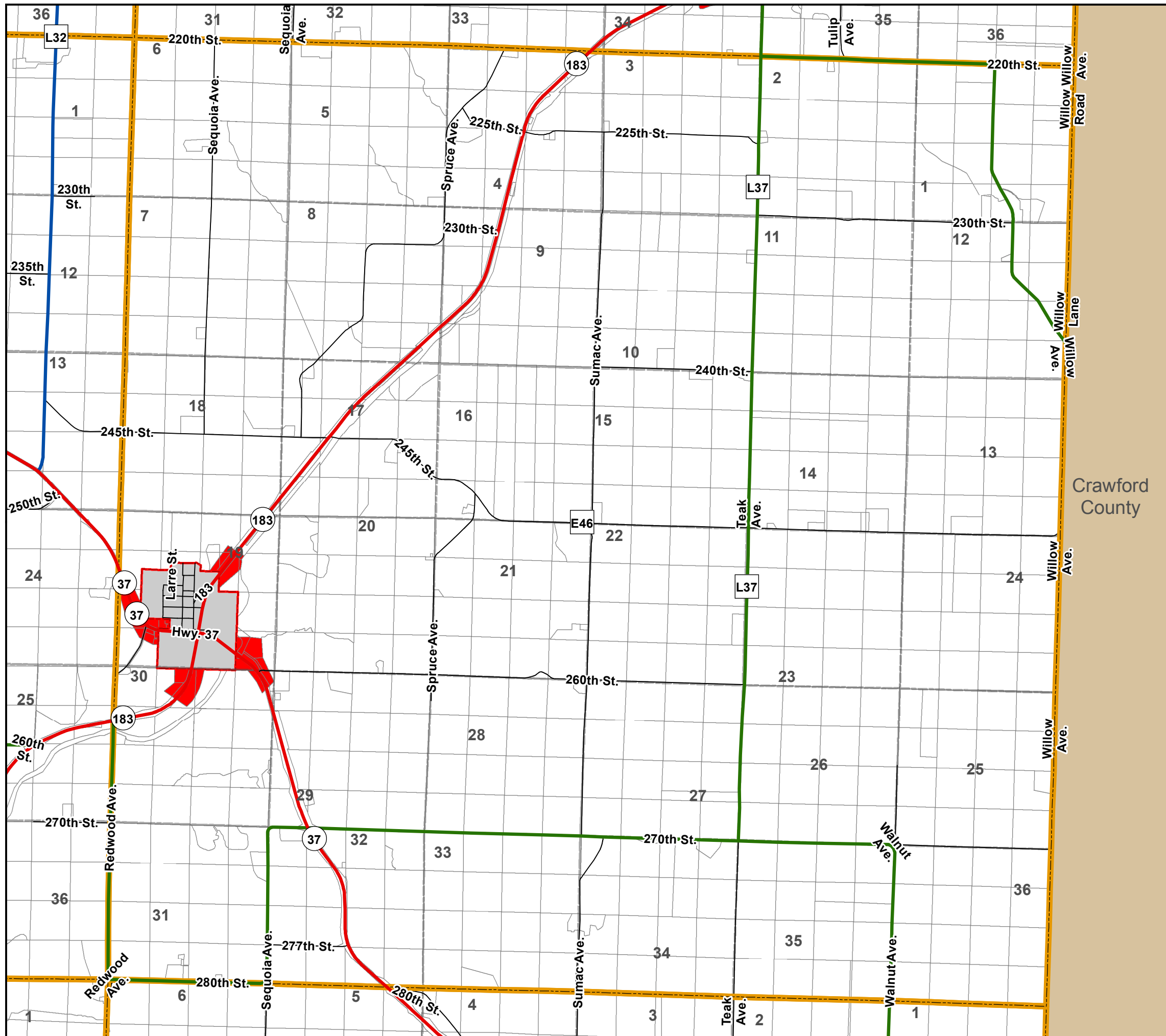


TOWNSHIP NAME

SHEET NO.

**SOLDIER**

**15**





# FUTURE LAND USE

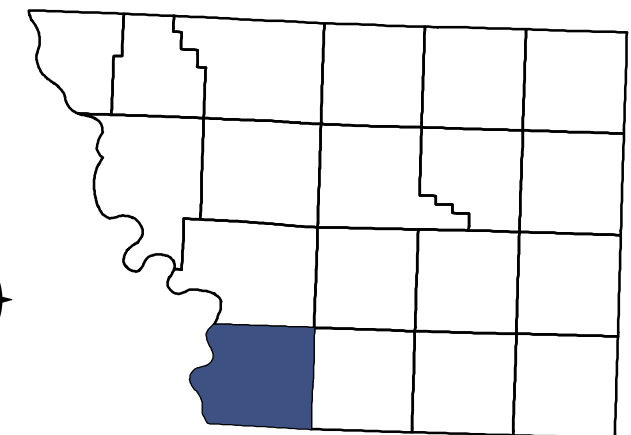
## Legend

### Major Streets

- Interstate/Principal Arterial
- Minor Arterial
- Major Collector
- Minor Collector

### Future Land Use

- Agricultural Use
- Rural Residential Use
- Suburban Residential Use
- Multiple-Family Residential Use
- Mobile Home Park Residential Use
- General Commercial Use
- Highway Commercial Use
- Light Industrial Use
- Heavy Industrial Use
- Open Space/Flood Plain
- Corporate/Non-Jurisdictional Limits



TOWNSHIP NAME

**SHERMAN**

SHEET NO.

**16**

# FUTURE LAND USE

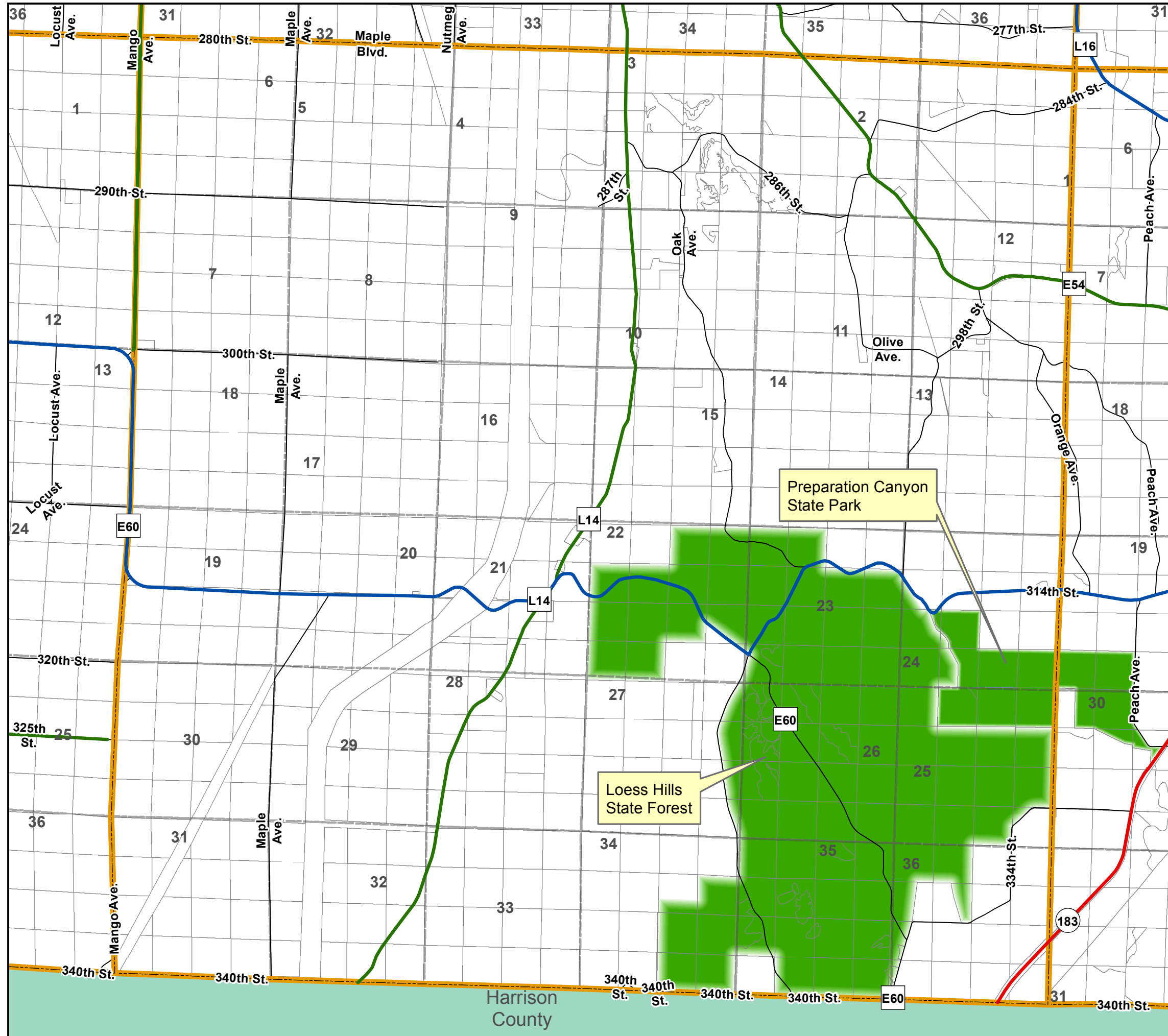
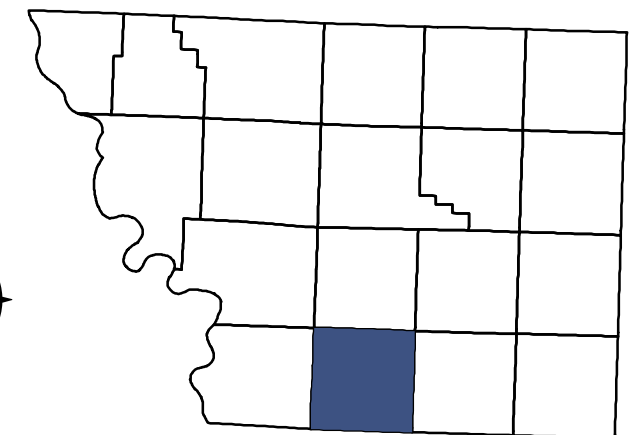
## Legend

### Major Streets

- Interstate/Principal Arterial
- Minor Arterial
- Major Collector
- Minor Collector

### Future Land Use

- Agricultural Use
- Rural Residential Use
- Suburban Residential Use
- Multiple-Family Residential Use
- Mobile Home Park Residential Use
- General Commercial Use
- Highway Commercial Use
- Light Industrial Use
- Heavy Industrial Use
- Open Space/Flood Plain
- Corporate/Non-Jurisdictional Limits



TOWNSHIP NAME

SHEET NO.





**SIoux**

**17**









# FUTURE LAND USE

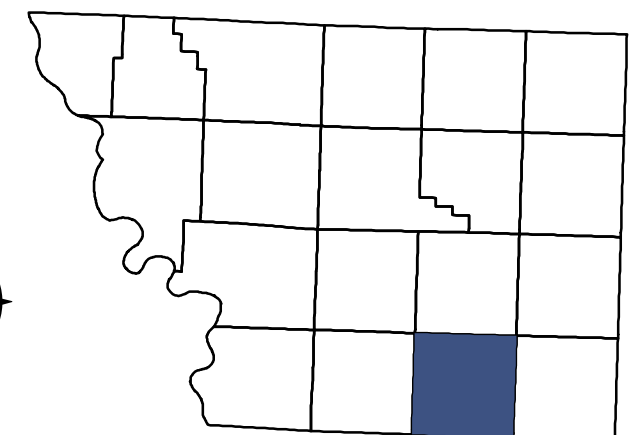
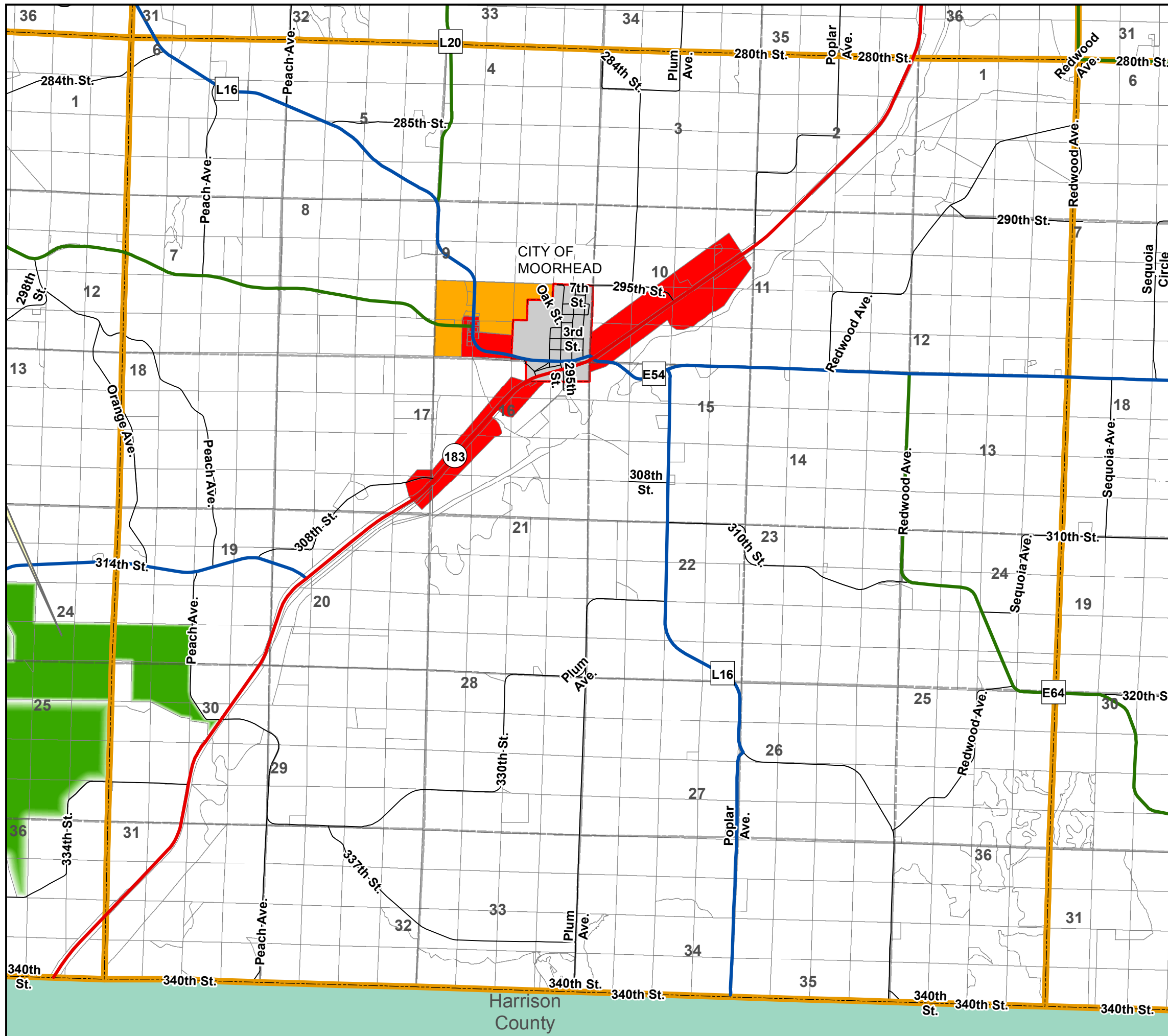
## Legend

### Major Streets

-  Interstate/Principal Arterial
-  Minor Arterial
-  Major Collector
-  Minor Collector

### Future Land Use

-  Agricultural Use
-  Rural Residential Use
-  Suburban Residential Use
-  Multiple-Family Residential Use
-  Mobile Home Park Residential Use
-  General Commercial Use
-  Highway Commercial Use
-  Light Industrial Use
-  Heavy Industrial Use
-  Open Space/Flood Plain
-  Corporate/Non-Jurisdictional Limits



TOWNSHIP NAME

SHEET NO.

**SPRING VALLEY**





**18**









# FUTURE LAND USE

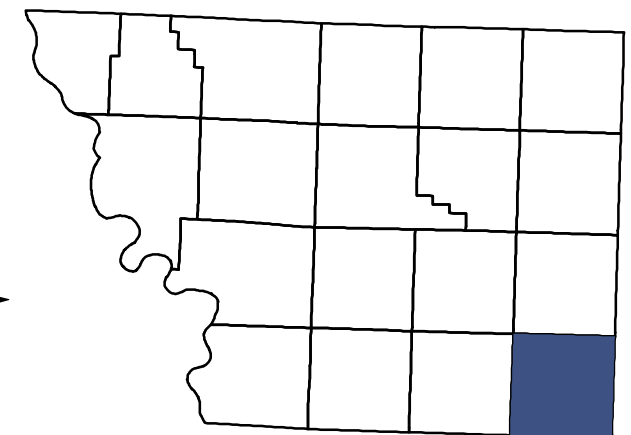
## Legend

### Major Streets

-  Interstate/Principal Arterial
-  Minor Arterial
-  Major Collector
-  Minor Collector

### Future Land Use

-  Agricultural Use
-  Rural Residential Use
-  Suburban Residential Use
-  Multiple-Family Residential Use
-  Mobile Home Park Residential Use
-  General Commercial Use
-  Highway Commercial Use
-  Light Industrial Use
-  Heavy Industrial Use
-  Open Space/Flood Plain
-  Corporate/Non-Jurisdictional Limits



TOWNSHIP NAME

SHEET NO.

**WILLOW**

**19**

